



جامعة الملك فهد للبترول والمعادن
King Fahd University of Petroleum & Minerals

Geographical Information System (GIS)

Term Paper for CRP 514 - 122

GIS application in tourism promotion

Submitted to: Dr. Baqer Alramadan.
Prepared by: Hasan Al-kaff.

5/12/2013 May 12, 2013




fppt.com

Outline

- ❖ Introduction
- ❖ Objective
- ❖ Why GIS?
- ❖ Case study
 - i. Introduction.
 - ii. Objective of study.
 - iii. Problems of tourism.
 - iv. Methodology.
 - v. Analysis and results.
- ❖ Tarim City.
 - i. Collect data.
 - ii. Example of info.
 - iii. Dealing with ArcMap.
 - iv. Conclusion.

5/12/2013



fppt.com

Objective

The main objective of this study is to apply **Jordan** case study in **Tarim** city in **Hadramout–Yemen**.

5/12/2013



Introduction

GIS application in tourism promotion

➤ **Definition of Tourism**

"Tourism is a composite of activities, facilities, services and industries that deliver a travel experience". (Tourism and Leisure Committee, 1997)

➤ **The success of any tourism business:**

1. Tourism development and research.
2. Tourism planning.
3. Tourism marketing.

➤ **GIS in tourism.**

1. GIS features.
2. GIS uses.

5/12/2013



Why do we need GIS?

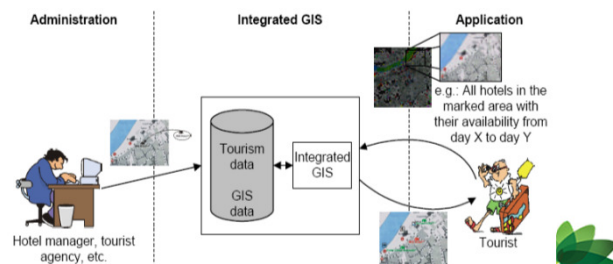
Using GIS application in tourism

➤ Why do we need GIS?

- GIS is important for what it can do such as to: connect, identify, select, analyze, query.
- The GIS database will help in analyzing, improving, monitoring, decision-making and optimal planning.

➤ GIS Application

- Combine attributes.
- Query by selecting tourist criteria.



5/12/2013

fppt.com

Case Study (cont.)

Geographic Information System for Tourism Management

i. Introduction

- The study and project are applied in Jordan city.
- Providing tourists with all the needed facilities
- Amman, Madaba, Aqaba, Um-Qes, Jarash, and Petra.
- Accomplished by queries in GIS Design and Application for Tourism:
 - Determination of important and necessary places for tourism.
 - Determination of historical and tourist places.
 - Determination of the best suitable hotel.
 - Determination of the optimum plan for sightseeing places

5/12/2013



Case Study (cont.)

ii. Objectives.

1. Conduct GIS model for tourism (facilities).
2. Conserve historical sites.
3. Promote tourism in country.
4. Increasing economic of country.
5. Providing tourists with all the needed services.

5/12/2013



Case Study (cont.)

iii. Problems of tourism in Jordan.

1. Lack of digital information for tourists facilities and destinations.
2. Lack of comprehensive information based on the internet.
3. Inadequate motivation for effective marketing.
4. Inadequate analysis of cities tourism.
5. Inadequate promotion of cities in Jordan.

5/12/2013



Case Study (cont.)

iv. Methodology.

The all kinds of data in its different forms were collected and shaped to build a GIS System.

• Collect data

i. Spatial data.

is related to the space and its location on the surface of the earth.

They (Maps) were scanned to provide all the needed raster data.

ii. Attributes data.

Most of the attribute data was collected from governmental agencies, and still needs to be improved.

5/12/2013



Case Study (cont.)

iv. Methodology (cont.)

• Data processing

- Creating GIS using the available and collected data using ArcGIS software.

• Defining the coordinate system.

- Jerash, Madaba, and Aqaba are referenced to points.

• Scanning of the maps and the satellite image to convert them into digital format.

• Digitizing the maps and the image

- to convert the features into digital format in order to build layers

5/12/2013



Case Study (cont.)

iv. Methodology (cont.)

- **Digitizing the maps and the image**

to convert the features into digital format in order to build layers. See Fig. 2

The output layers are hotels, bus stations, main streets, sub streets, railway, traffic circles, housing areas, green areas, bridges, etc.



5/12/2013

Figure 2: Digitized Aqaba Satellite Image

fppt.com

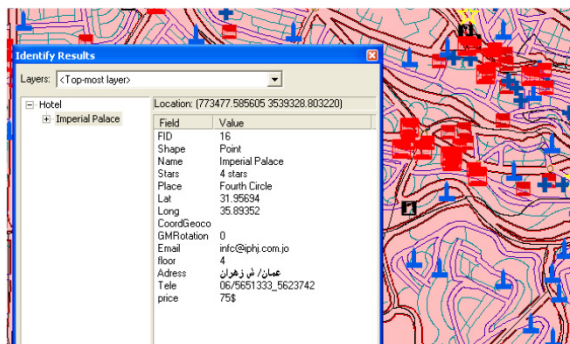
Case Study (cont.)

v. Analysis and results.

GIS analysis is the process for looking at geographic patterns.

In the following they present some of the functions of the GIS and examples:

1. Spatial information such as , where can I find "The LeRoyal Hotel" in Amman city?
2. Identify is the fastest way for getting info. about features. See Fig. 3



5/12/2013

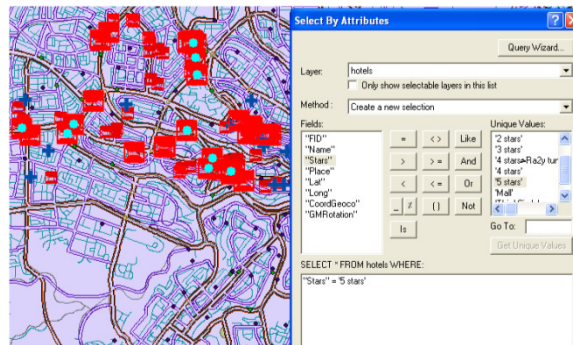
Figure 3: Identify the place hotel

fppt.com

Case Study (cont.)

v. Analysis and results.

- Query data by attribute when the features could be selected using the Standard Query Language (SQL) see Fig. 4



5/12/2013

Figure 4: Five Stars Hotels in Amman



fppt.com

Case Study (cont.)

v. Analysis and results.

All above examples can be used to serve tourists and offer many jobs that can be created for tourist planners, private business, public agencies, in order to help in serving and developing tourism.

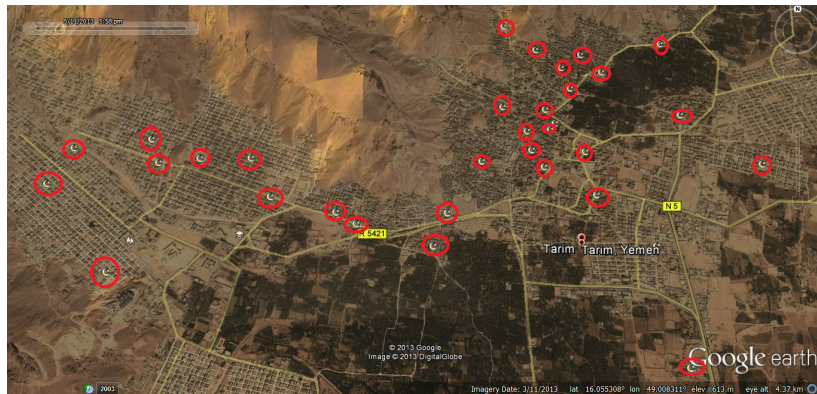
5/12/2013



fppt.com

Tarim City

Now, we apply this case in our case ' Tarim city '



5/12/2013

15

Collect and design data

➤ Collect simple data.

- Names.
- Owners.
- Information.
- Locations.

Field Name	Data Type
ID	AutoNumber
Name	Text
Owner	Text
information	Text
x	Number
y	Number

5/12/2013

16

Example of information

➤ Example of data

- Name: Almuhdar Mosque
- Owner: Omar ALmuhdar
- Information:
 - منارة المحضارة دليلاً على تقدم الفن المعماري في حضرموت
- Locations:
 - Latitude: 16.054526
 - Longitude: 48.998373



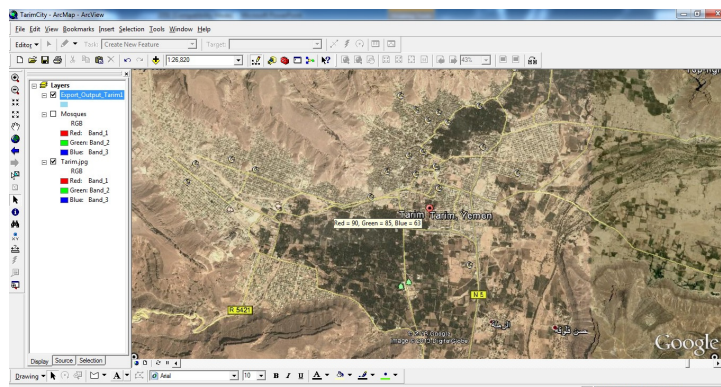
5/12/2013

17

fppt.com

Dealing with map

➤ Import image map to ArcMap



5/12/2013

18

fppt.com

Discover Information

➤ Discover information using Hyperlink



5/12/2013

19

fppt.com

Some issues

- ❑ Finally, we face some problems as following:
 - Lack of data.
 - Shortage of time.
- ❑ Future work
 - Collect more data.
 - Link this data to our application.

5/12/2013

20

fppt.com

Conclusion

- GIS application is a strong and effective tool that can improve tourism management and promotion.
- Providing users with all their needed.
- GIS offers to keep us up to date with information.

5/12/2013

21

fppt.com



جامعة الملك فهد للبترول والمعادن
King Fahd University of Petroleum & Minerals

Thank you for listening ^_^

Feel free to ask

?

5/12/2013



fppt.com