




Land Marks




Fish Market

Land Marks Are Common places where residence of a city or neighborhood have as directional cembles, or places where they can meet. For example a big building or a water tower etc..

The fish market as an attraction for people its also a land mark.



Nods




The Graveyard

Nods are places in the city where people meet and socialize. A place they can park their cars and talk.

On King Abd-Aziz road a grave yard where people know



Edges



King Abd-Aziz Street

Edges are Main street in the city that divides it to different parts. Also the sea and big farms are considered as edges

King Abd-Aziz rd. A main road cutting Qatif and considered as an edge



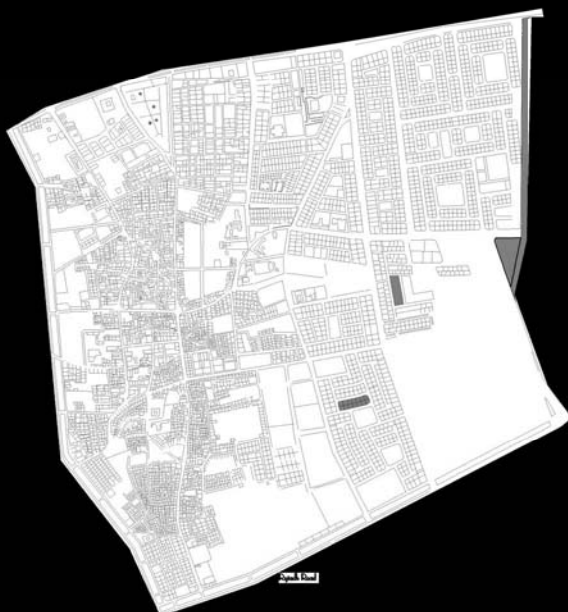
Path



Path Way

City Main Path are the main streets used taking users to different parts of the city like Kind and-as size street

In Al-Fewaleh obath way going to badr street close to the goldmarket



Traffic

Car Traffic is mostly in the older parts of the city where the commercial areas and also near the fish market and less traffic in the newer developed areas.

On the intersection of kind And-aziz street and badr street heavy traffic mainly because the fish market near by.

On the intersection of Emam ali street and Madina road heavy traffic because the heavy commercial activities taking place in the area.

On Qods street traffic is an issue because its a new commercial area and have most headquarters